LOCALIZAÇÃO
SEM ESCALA

SEÇÃO TIPO - 6,00 m
SEM ESCALA

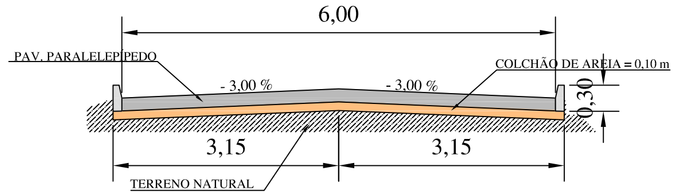

QUADRO DE RUAS

RUA	COMPR. (M)	LARG. (M)	ÁREA (M²)	MEIO FIO (M)	COORDENADAS DATUM SIRGAS 2000		
					ZONA	INÍCIO	FIM
SÃO PEDRO	241,65	6,00	1.449,90	471,30	24L	N 8901377,8185	N 8901358,1179
						E 769534,3606	E 769775,2062
1	39,70	6,00	238,20	85,40	24L	N 8901370,5944	N 8901410,1786
						E 769659,4754	E 769662,5238
2	99,52	6,00	597,12	205,04	24L	N 8901367,1498	N 8901466,3352
						E 769701,5867	E 766709,7588
3	35,62	6,00	213,72	77,24	24L	N 8901361,1701	N 8901325,6738
						E 769701,0941	E 769698,1695

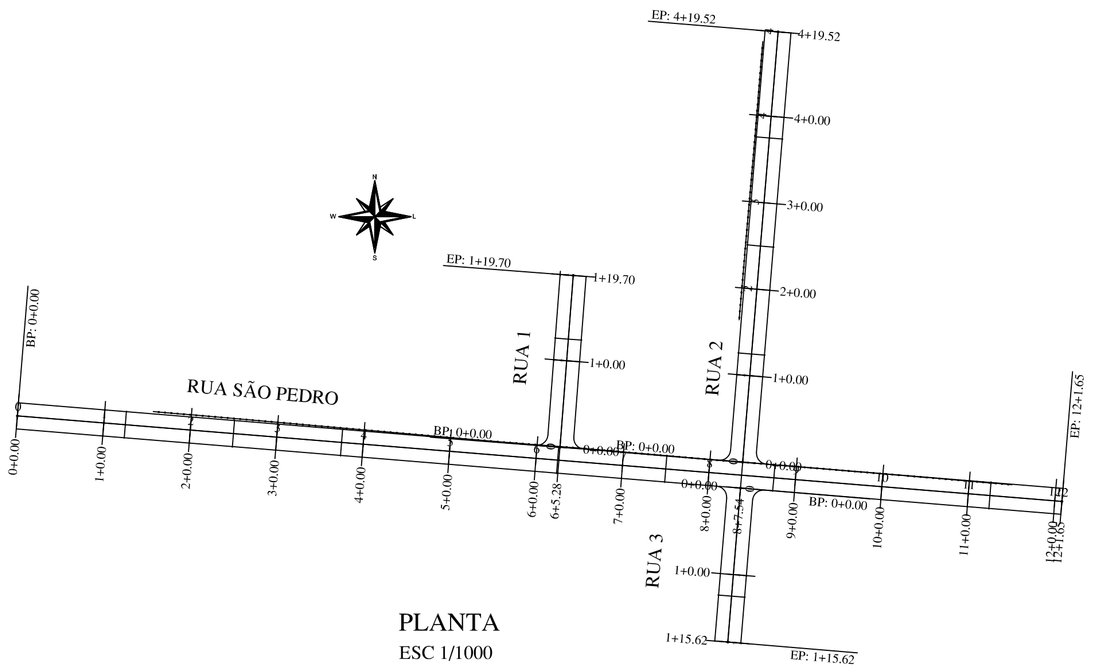

PLANTA
ESC 1/1000

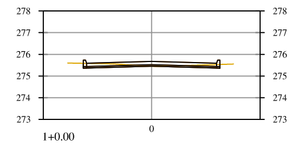

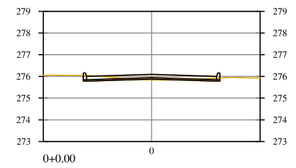

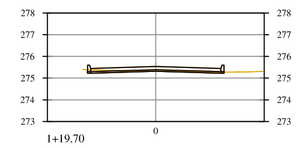

SEÇÕES - RUA 1
ESC H 1/200
ESC V 1/200

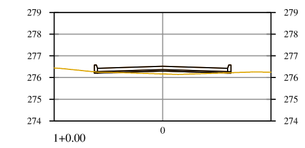

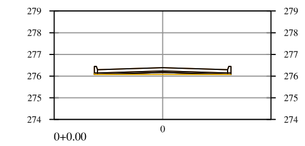

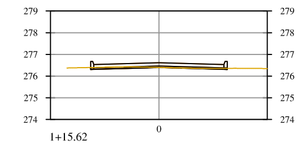

SEÇÕES - RUA 2
ESC H 1/200
ESC V 1/200

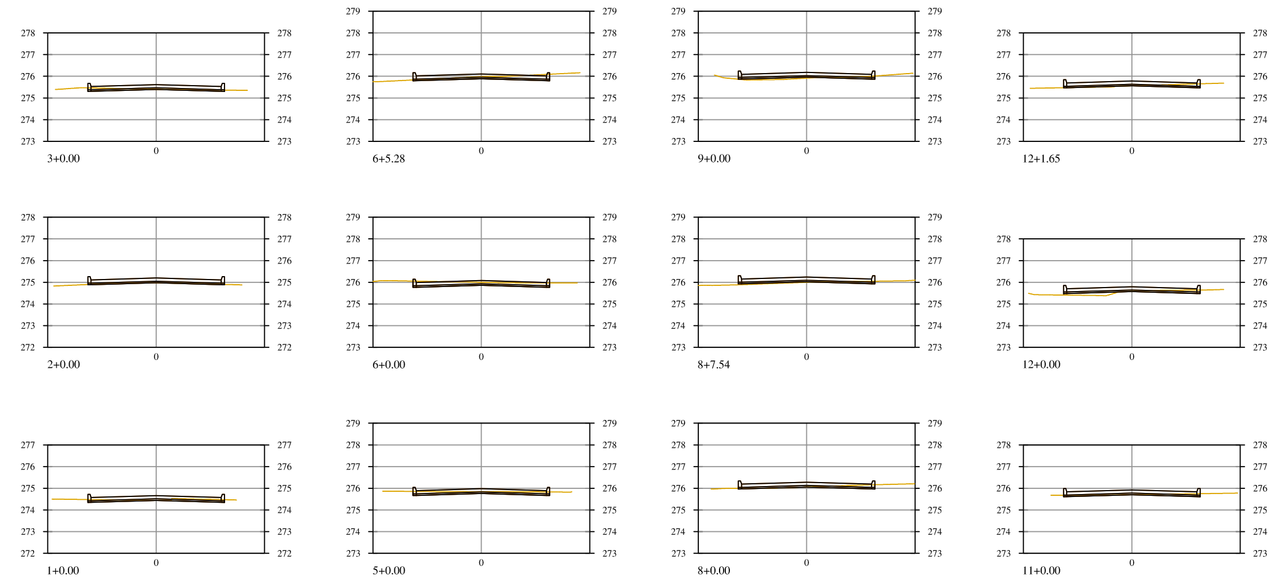

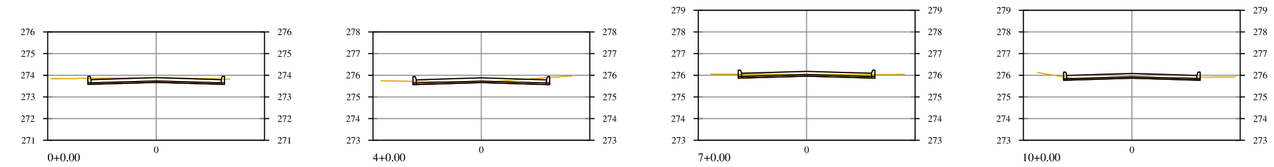

SEÇÕES - RUA SÃO PEDRO
ESC H 1/200
ESC V 1/200

Tabela de Volumes - Rua São Pedro

Estaca	Área de Aterro	Área de Corte	Volume de Aterro	Volume de Corte	Volume Acum. de Aterro	Volume Acum. de Corte
0+0.00	0.00	1.83	0.00	0.00	0.00	0.00
1+0.00	0.00	0.79	0.00	26.19	0.00	26.19
2+0.00	0.00	0.40	0.00	11.87	0.00	38.06
3+0.00	0.00	0.66	0.00	10.57	0.00	48.63
4+0.00	0.00	1.09	0.00	17.46	0.00	66.09
5+0.00	0.00	1.12	0.00	22.08	0.00	88.16
6+0.00	0.00	1.49	0.00	26.13	0.00	114.29
6+5.28	0.00	1.09	0.00	6.83	0.00	121.11
7+0.00	0.00	1.08	0.00	16.03	0.00	137.14
8+0.00	0.00	0.62	0.00	17.03	0.00	154.18
8+7.54	0.03	0.38	0.11	3.76	0.11	157.93
9+0.00	0.05	0.33	0.51	4.41	0.62	162.35
10+0.00	0.00	0.63	0.54	9.58	1.15	171.92
11+0.00	0.00	0.60	0.00	12.29	1.15	184.21
12+0.00	0.18	0.52	1.76	11.23	2.91	195.44
12+1.65	0.00	0.57	0.15	0.90	3.06	196.34

Tabela de Volumes - Rua 1

Estaca	Área de Aterro	Área de Corte	Volume de Aterro	Volume de Corte	Volume Acum. de Aterro	Volume Acum. de Corte
0+0.00	0.00	0.75	0.00	0.00	0.00	0.00
1+0.00	0.00	0.94	0.00	16.88	0.00	16.88
1+19.70	0.00	0.63	0.00	15.48	0.00	32.36

Tabela de Volumes - Rua 2

Estaca	Área de Aterro	Área de Corte	Volume de Aterro	Volume de Corte	Volume Acum. de Aterro	Volume Acum. de Corte
0+0.00	0.00	0.38	0.00	0.00	0.00	0.00
1+0.00	0.00	0.76	0.00	11.48	0.00	11.48
2+0.00	0.00	0.72	0.00	14.87	0.00	26.35
3+0.00	0.00	0.78	0.00	15.02	0.00	41.37
4+0.00	0.00	0.91	0.00	16.87	0.00	58.24
4+19.52	0.00	0.50	0.00	13.73	0.00	71.97

Tabela de Volumes - Rua 3

Estaca	Área de Aterro	Área de Corte	Volume de Aterro	Volume de Corte	Volume Acum. de Aterro	Volume Acum. de Corte
0+0.00	0.10	0.02	0.00	0.00	0.00	0.00
1+0.00	0.11	0.06	2.14	0.83	2.14	0.83
1+15.62	0.00	0.55	0.88	4.79	3.02	5.62

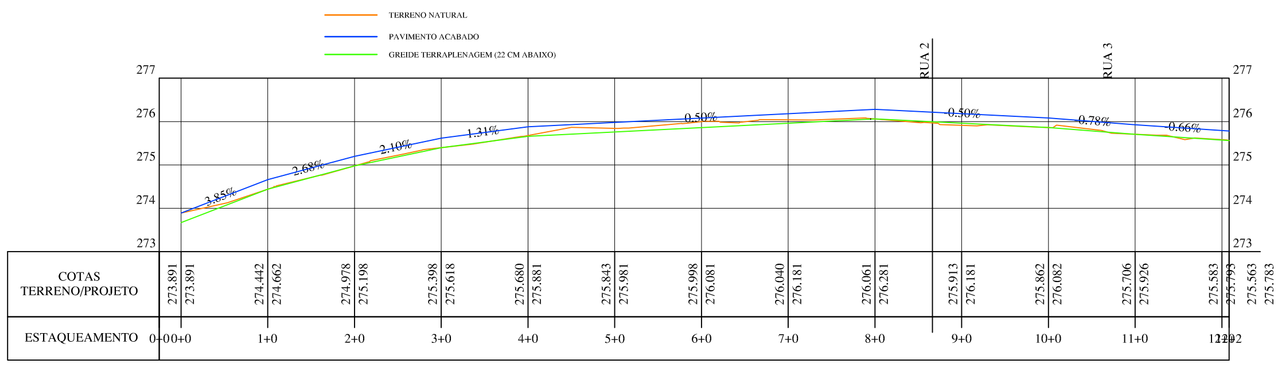

PERFIL LONGITUDINAL - RUA SÃO PEDRO
ESC H 1/1000
ESC V 1/100

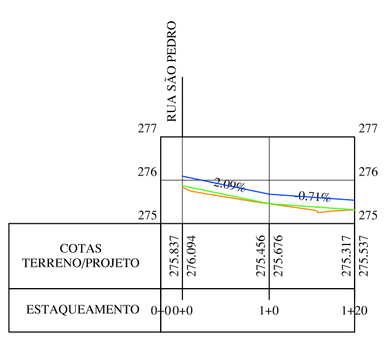

PERFIL LONGITUDINAL - RUA 1
ESC H 1/1000
ESC V 1/100

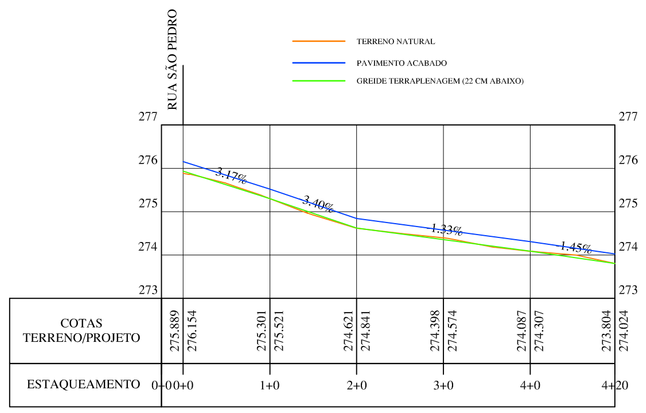

PERFIL LONGITUDINAL - RUA 2
ESC H 1/1000
ESC V 1/100

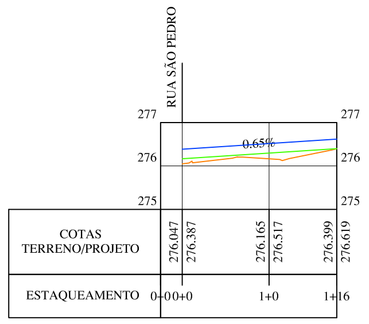

PERFIL LONGITUDINAL - RUA 3
ESC H 1/1000
ESC V 1/100

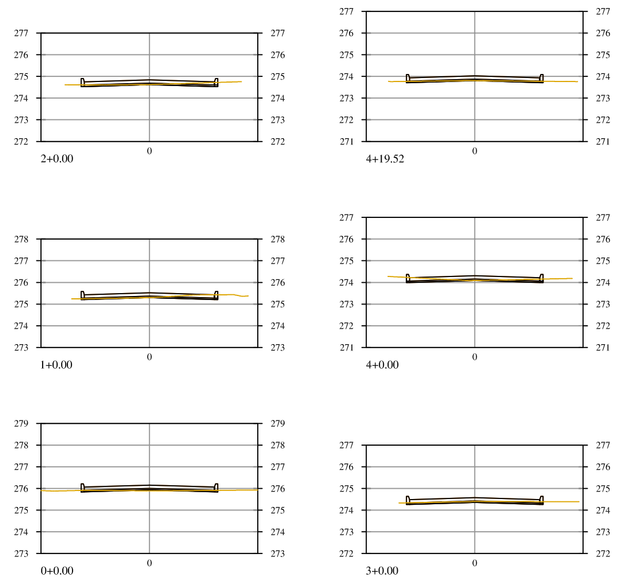

SEÇÕES - RUA 3
ESC H 1/200
ESC V 1/200

REVISÃO					CODEVASF		DESENHO DE REFERÊNCIA	
Nº	DATA	DESCRIÇÃO	EXECUTADO POR	APROVADO POR	ACEITO	DATA	TÍTULO	NÚMERO

NOTAS

VISTO E ACEITO
ESTA ACEITAÇÃO NÃO ISENTA A CONTRATADA DAS RESPONSABILIDADES E OBRIGAÇÕES CONTIDAS NO CONTRATO

ANALISADO
APROVADO
VISTO

5ª GRD/UEP

TOPOGRAFIA	RAIMUNDO GOMES	09/2019
DESENHO TOPOGRAFIA	CÍCERO GOMES	09/2019
PROJETO		
DESENHO PROJETO	CÍCERO GOMES	09/2019
APROVAÇÃO		

CODEVASF
MINISTÉRIO DO DESENVOLVIMENTO REGIONAL
COMPANHIA DE DESENVOLVIMENTO DOS VALES DO SÃO FRANCISCO E DO PARNAÍBA
5ª SUPERINTENDÊNCIA REGIONAL

PAVIMENTAÇÃO DE RUAS COM PARALELEPÍPEDOS
RUA SÃO PEDRO - SÃO SEBASTIÃO/AL
PLANTA, PERFIS, SEÇÕES, VOLUMES E LOCALIZAÇÃO

ÁREA TERRENO:	ÁREA CONSTRUÇÃO:	ESCALA:	FOLHA:
		INDICADA	01/01